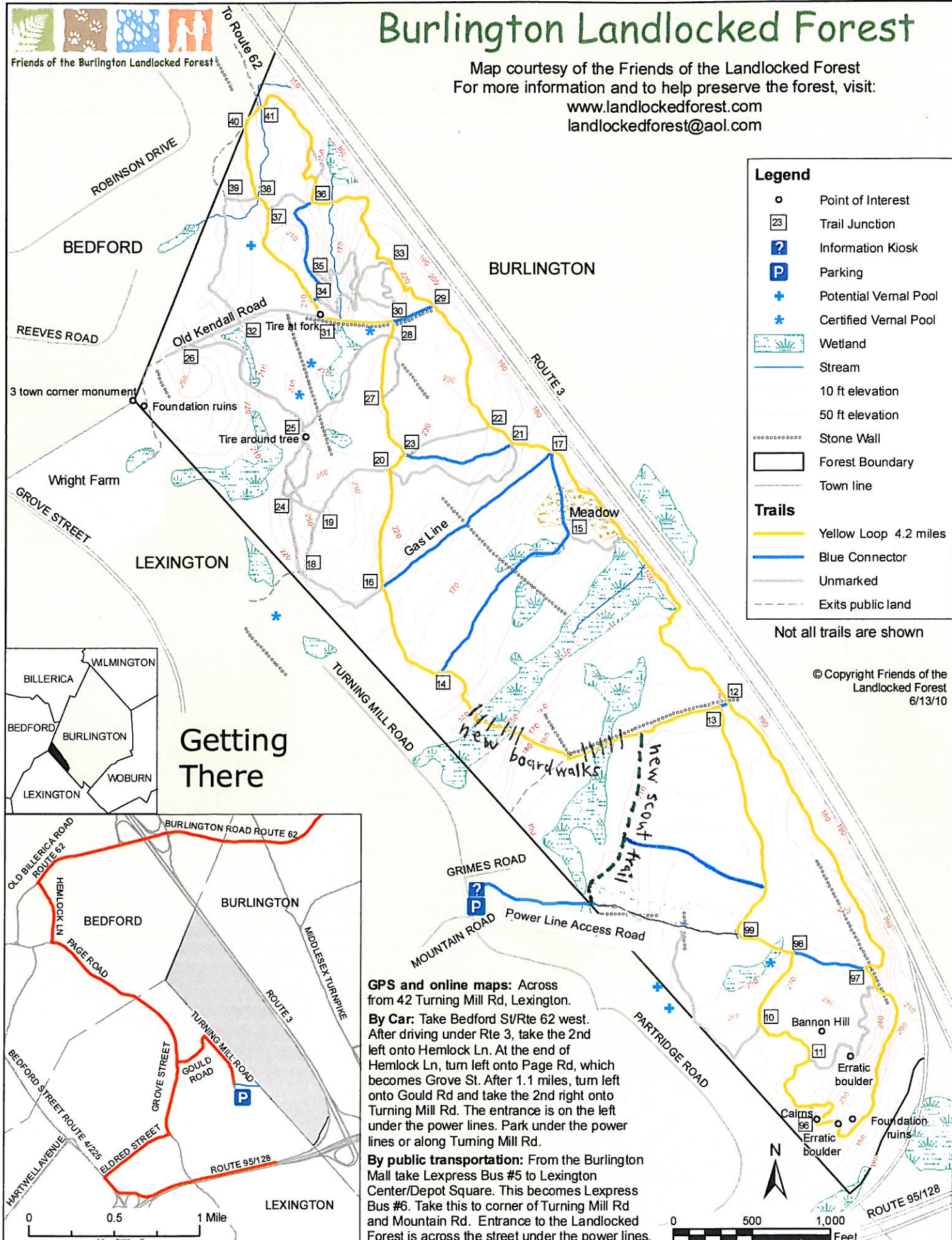




Friends of the Burlington Landlocked Forest

Burlington Landlocked Forest

Map courtesy of the Friends of the Landlocked Forest
For more information and to help preserve the forest, visit:
www.landlockedforest.com
landlockedforest@aol.com



Legend

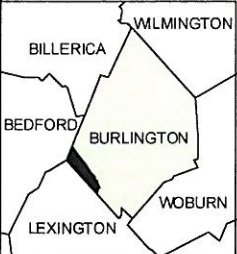
- Point of Interest
- 23 Trail Junction
- ? Information Kiosk
- P Parking
- + Potential Vernal Pool
- * Certified Vernal Pool
- Wetland
- Stream
- 10 ft elevation
- 50 ft elevation
- Stone Wall
- Forest Boundary
- Town line

Trails

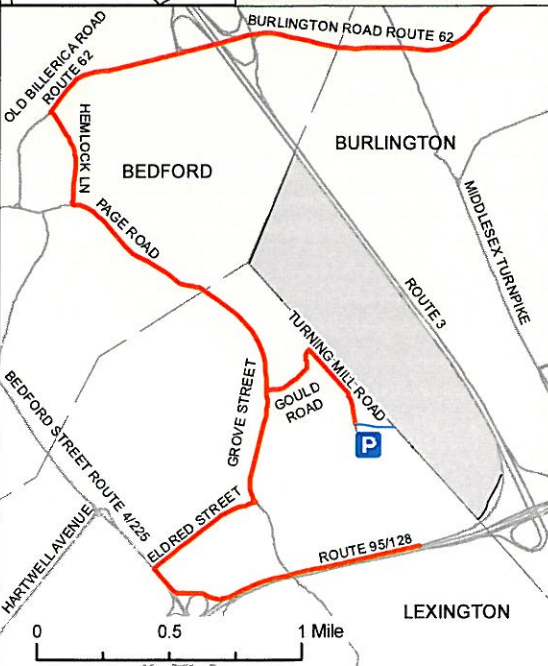
- Yellow Loop 4.2 miles
- Blue Connector
- Unmarked
- Exits public land

Not all trails are shown

© Copyright Friends of the Landlocked Forest 6/13/10



Getting There



GPS and online maps: Across from 42 Turning Mill Rd, Lexington.

By Car: Take Bedford St/Rte 62 west. After driving under Rte 3, take the 2nd left onto Hemlock Ln. At the end of Hemlock Ln, turn left onto Page Rd, which becomes Grove St. After 1.1 miles, turn left onto Gould Rd and take the 2nd right onto Turning Mill Rd. The entrance is on the left under the power lines. Park under the power lines or along Turning Mill Rd.

By public transportation: From the Burlington Mall take Lexpress Bus #5 to Lexington Center/Depot Square. This becomes Lexpress Bus #6. Take this to corner of Turning Mill Rd and Mountain Rd. Entrance to the Landlocked Forest is across the street under the power lines.

